




Plan 1271/1



LEGEND

Cleaning instruments

-  Areas Subject to Conditions
-  Areas Approved to Clear
-  Bunbury 1m Orthomosaic - DLI 03

Cadastral for labelling - DLI



Scale 1:2000

(Approximate when reproduced at A4)

Geocentric Datum Australia 1994

Note: the data in this map have not been projected. This may result in geometric distortion or measurement inaccuracies.

 Date 26/10/2006

Fred Tropic
Officer with delegated authority under Section 20 of the Environmental Protection Act 1986

Information derived from this map should be confirmed with the data custodian acknowledged by the agency acronym in the legend.



WA Crown Copyright 2002